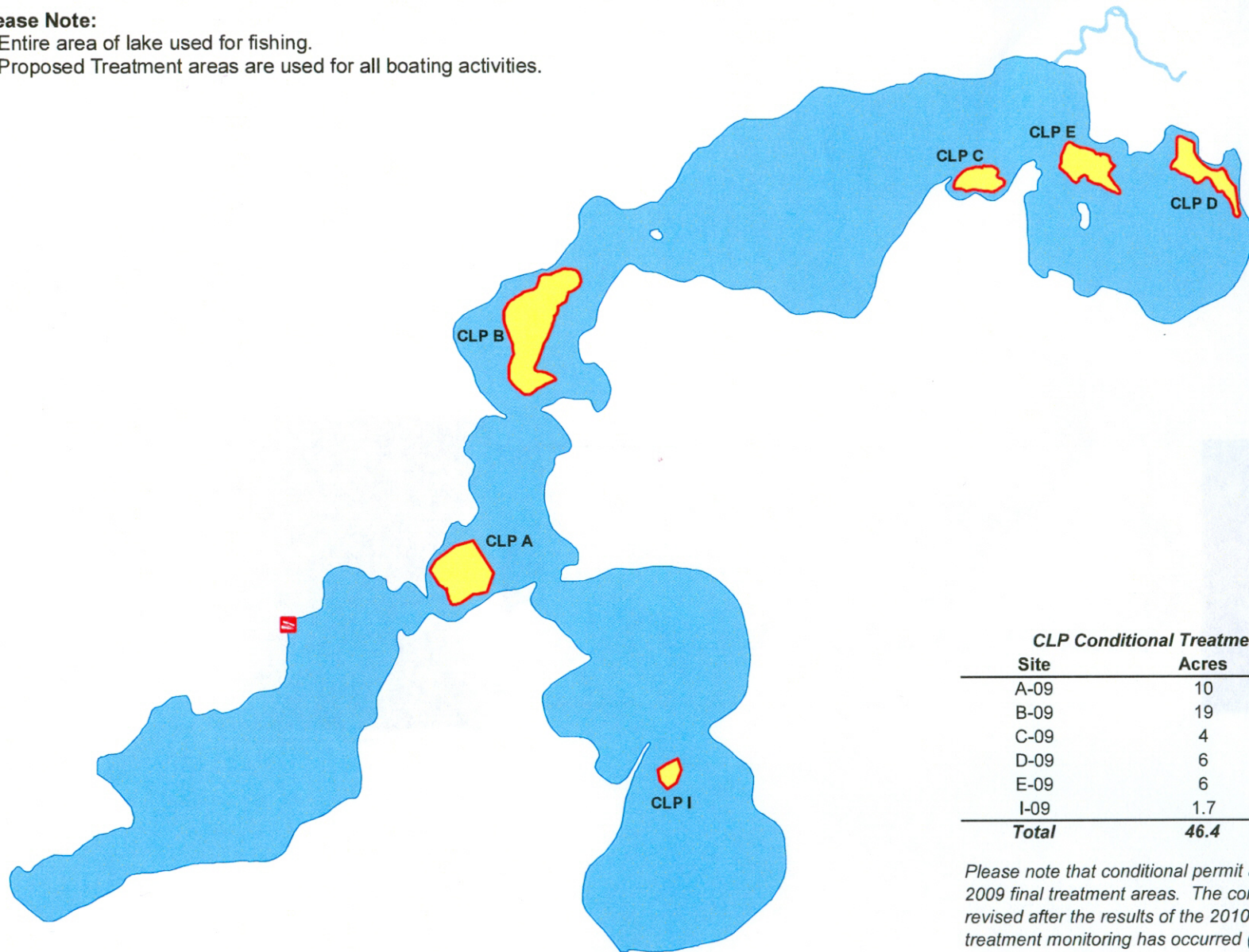


Please Note:

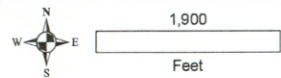
1. Entire area of lake used for fishing.
2. Proposed Treatment areas are used for all boating activities.



CLP Conditional Treatment Areas - 1.5 ppm

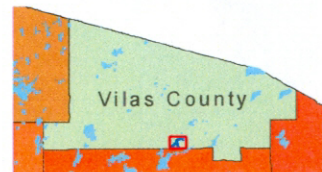
Site	Acres	Ave Depth
A-09	10	5 feet
B-09	19	6 feet
C-09	4	7 feet
D-09	6	6 feet
E-09	6	7 feet
I-09	1.7	5 feet
Total	46.4	

Please note that conditional permit acres are the same as the 2009 final treatment areas. The conditional permit map will be revised after the results of the 2010 CLP pre- and post treatment monitoring has occurred (May 2010).



Onterra LLC
 Lake Management Planning
 135 South Broadway Suite C
 De Pere, WI 54115
 920.338.8860
 www.onterra-eco.com

Sources:
 Roads & Hydro: WDNR
 Aquatic Plant Surveys: Onterra 2008-09
 Map date: July 28, 2009



Extent of large map shown in red.

Legend

- 2010 Conditional CLP Treatment Areas
- Public Boat Landing

Map 1
Little Saint Germain Lake
 Vilas County, Wisconsin
2010 Conditional CLP
Treatment Areas