
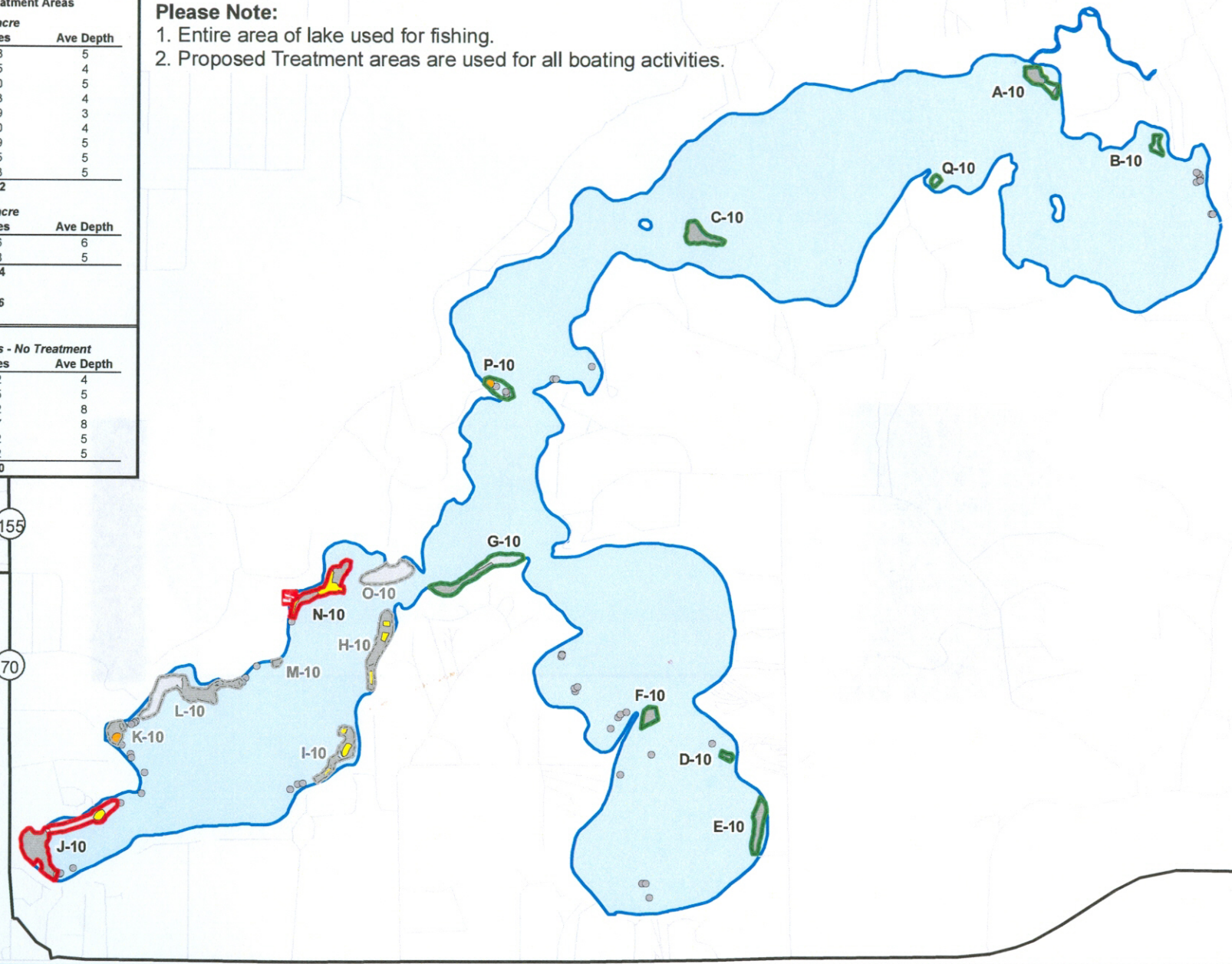


2010 Proposed Treatment Areas		
Treatment Areas - 150 lbs/acre		
Site	Acres	Ave Depth
A-10	1.8	5
B-10	0.5	4
C-10	2.0	5
D-10	0.3	4
E-10	1.9	3
F-10	1.0	4
G-10	3.9	5
P-10	1.5	5
Q-10	0.3	5
Sub Total	13.2	
Treatment Areas - 200 lbs/acre		
Site	Acres	Ave Depth
N-10	3.6	6
J-10	6.8	5
Sub Total	10.4	
Grand Total	23.6	
Secondary Treatment Areas - No Treatment		
Site	Acres	Ave Depth
H-10	3.2	4
I-10	2.5	5
K-10	1.2	8
L-10	5.7	8
M-10	0.2	5
O-10	3.2	5
Sub Total	16.0	

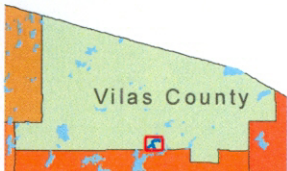
Please Note:

1. Entire area of lake used for fishing.
2. Proposed Treatment areas are used for all boating activities.



Onterra LLC
 Lake Management Planning
 135 South Broadway Suite C
 De Pere, WI 54115
 920.338.8860
 www.onterra.com

Sources:
 Roads & Hydro: WDNR
 Aquatic Plants Surveys: Onterra 2009



EWM Survey Results (Sept 2009)

- Few or Single Plants
- Small Plant Colony
- ☁ Highly Scattered
- ☁ Scattered
- ☁ Dominant
- ☁ Highly Dominant (none found)
- ☁ Surface Matting (none found)

2010 Proposed EWM Treatment Areas

- 🟩 150 lbs/acre
- 🔴 200 lbs/acre
- ⬜ Not Treated
- 🚤 Public Boat Landing

Map 4
 Little Saint Germain Lake
 Vilas County, Wisconsin

**2010 Proposed
 Eurasian Water Milfoil
 Treatment Areas v2**