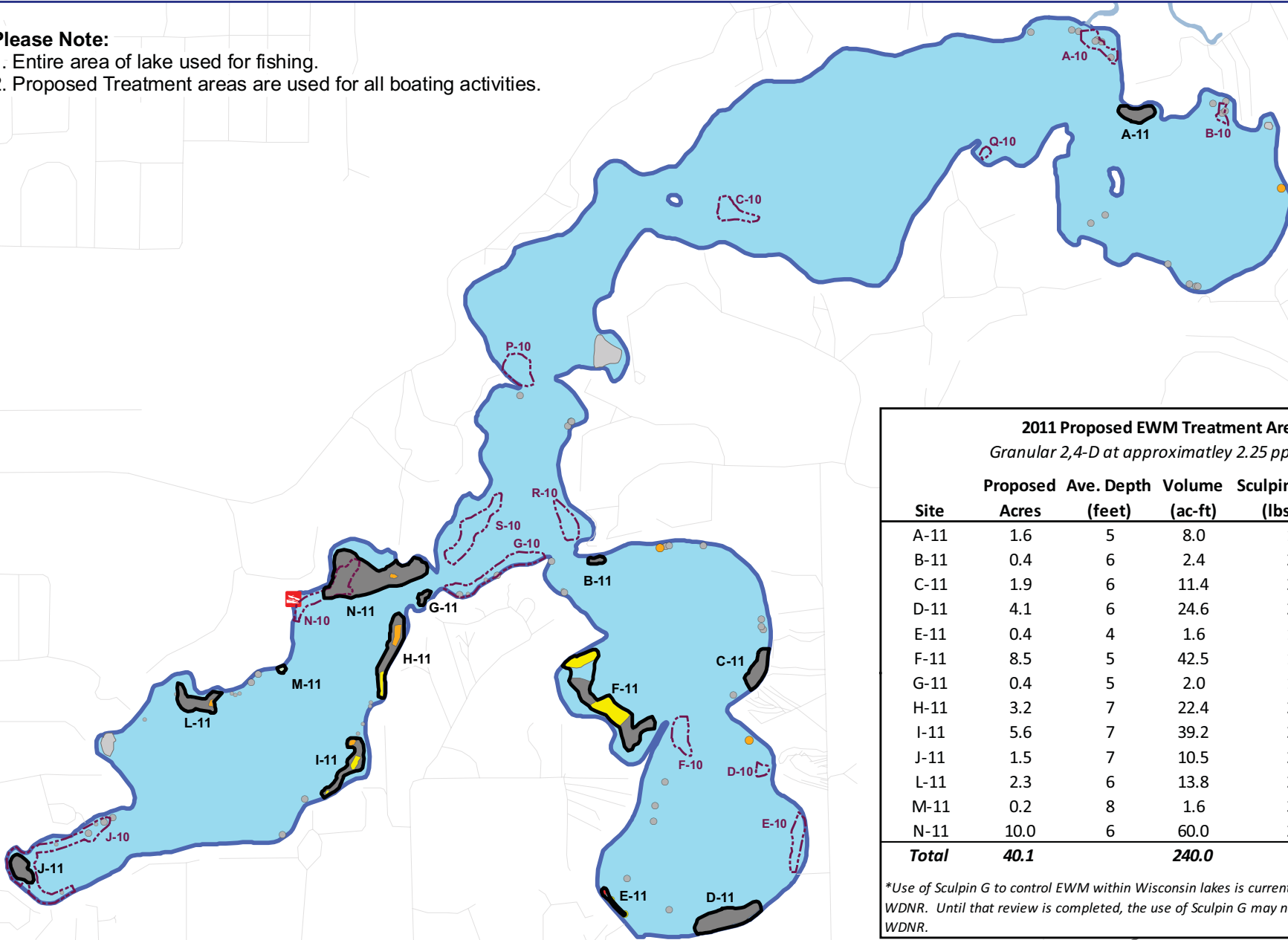


Please Note:

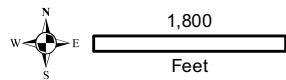
1. Entire area of lake used for fishing.
2. Proposed Treatment areas are used for all boating activities.



2011 Proposed EWM Treatment Areas
Granular 2,4-D at approximately 2.25 ppm a.e.

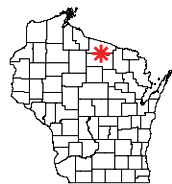
Site	Proposed Acres	Ave. Depth (feet)	Volume (ac-ft)	Sculpin G* Dose (lbs/acre)	PPM a.e. 2,4-D
A-11	1.6	5	8.0	175	2.12
B-11	0.4	6	2.4	225	2.28
C-11	1.9	6	11.4	225	2.28
D-11	4.1	6	24.6	225	2.28
E-11	0.4	4	1.6	150	2.28
F-11	8.5	5	42.5	175	2.12
G-11	0.4	5	2.0	175	2.12
H-11	3.2	7	22.4	250	2.17
I-11	5.6	7	39.2	250	2.17
J-11	1.5	7	10.5	250	2.17
L-11	2.3	6	13.8	225	2.28
M-11	0.2	8	1.6	300	2.28
N-11	10.0	6	60.0	225	2.28
Total	40.1		240.0		

**Use of Sculpin G to control EWM within Wisconsin lakes is currently under review by the WDNR. Until that review is completed, the use of Sculpin G may not be permitted by the WDNR.*



Onterra LLC
Lake Management Planning
135 South Broadway Suite C
De Pere, WI 54115
920.338.8860
www.onterra-eco.com

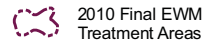
Sources:
Roads and Hydro: WDNR
Aquatic Plant Surveys: Onterra, 2010
Map Date: February 8, 2011
File Name: Map5_LSG_EWM_2010PB_T2011_Cond1.mxd



Project Location in Wisconsin

EWM Survey Results (Sept 2010)

- Few or Single Plants
- Small Plant Colony
- ☉ Highly Scattered
- ☉ Scattered
- ☉ Dominant
- ☉ Highly Dominant
- ☒ Surface Matting



2010 Final EWM Treatment Areas

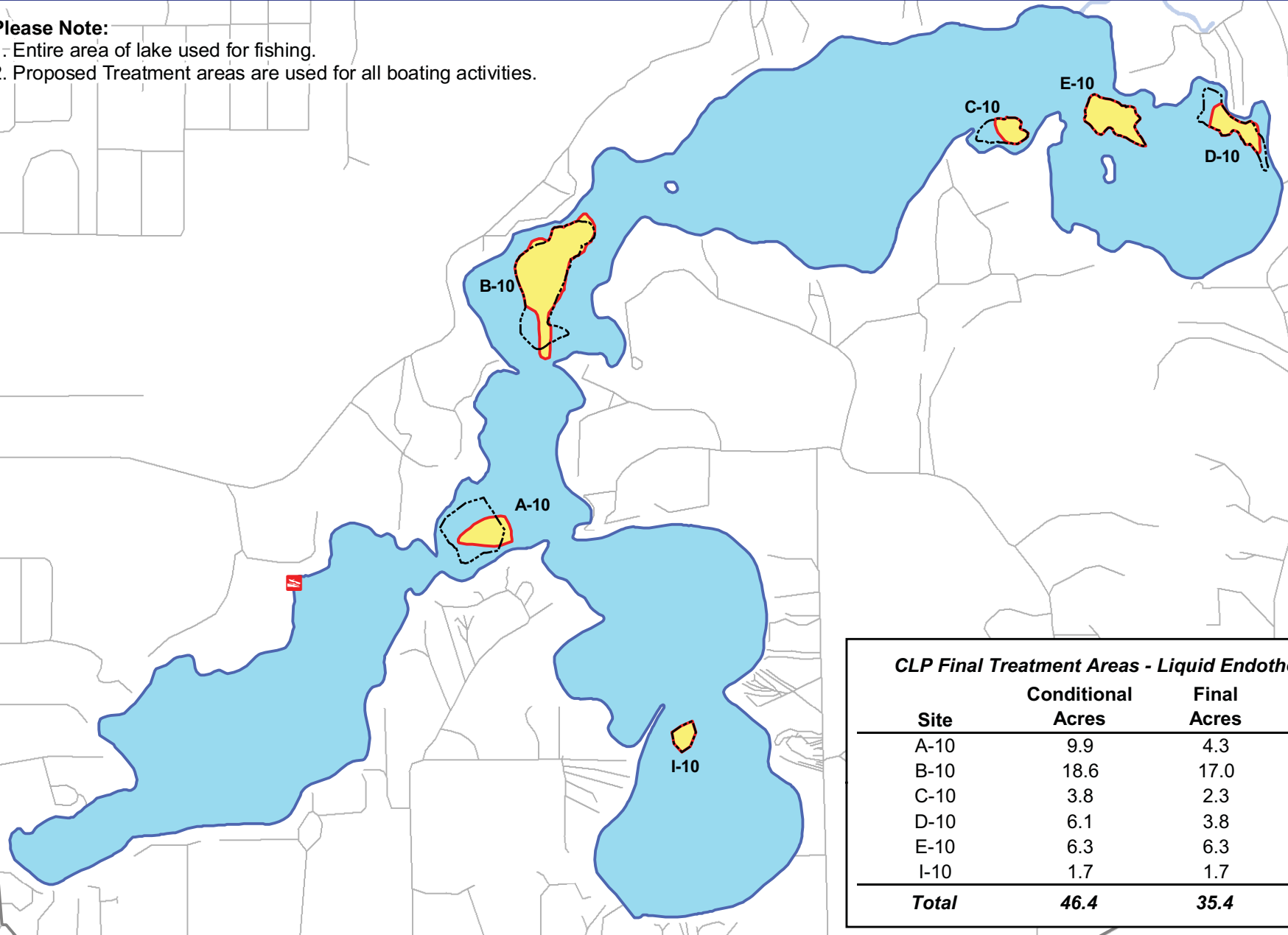


2011 Proposed EWM Treatment Areas

Map 2
Little Saint Germain Lake
Vilas County, Wisconsin
2010 EWM Locations
& Proposed 2011
Treatment Areas v.1

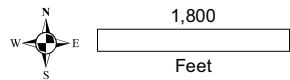
Please Note:

1. Entire area of lake used for fishing.
2. Proposed Treatment areas are used for all boating activities.



CLP Final Treatment Areas - Liquid Endothol 1.5 ppm

Site	Conditional Acres	Final Acres	Ave Depth (feet)
A-10	9.9	4.3	5
B-10	18.6	17.0	6
C-10	3.8	2.3	7
D-10	6.1	3.8	5
E-10	6.3	6.3	7
I-10	1.7	1.7	5
Total	46.4	35.4	



Onterra LLC
 Lake Management Planning
 135 South Broadway Suite C
 De Pere, WI 54115
 920.338.8860
 www.onterra-eco.com

Sources:
 Roads & Hydro: WDNR
 Aquatic Plant Surveys: Onterra 2008-09
 Map date: February 10, 2011
 File Name: Map4_LSG_CLP_T2011_Cond1.mxd



Legend

- 2010 Conditional Treatment Areas
- 2010 Final Treatment Areas
 Also Serve as 2011 Proposed Treatment Areas

Map 3

Little Saint Germain Lake
 Vilas County, Wisconsin
**2010 Final & 2011 Proposed
 CLP Treatment Areas v.1**