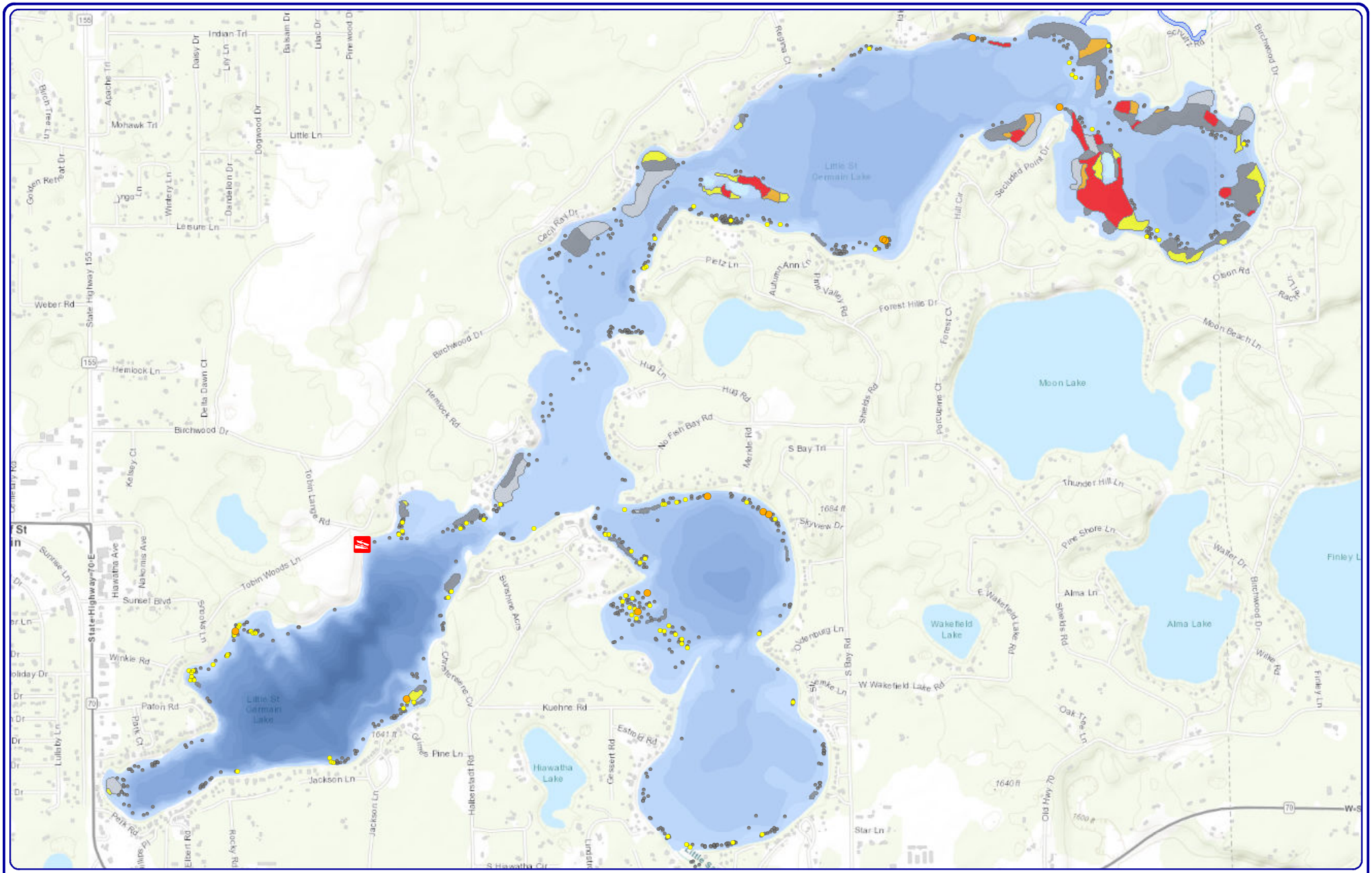

N
W E
S

1,800
Feet

Onterra LLC
Lake Management Planning
815 Prosper Road
De Pere, WI 54115
920.338.8860
www.onterra-eco.com

Sources:
Basemap: ESRI AGOL
Bathymetry: Digitized by Onterra
Aquatic Plant Survey: Onterra, 2024
Map Date: October 16, 20-24 - EJH

Project Location in Wisconsin

Legend

EWM Survey Results (August 7-8, 2024)

- Highly Scattered
- Scattered
- Dominant
- Highly Dominant
- Surface Matting
- Single or Few Plants
- Clump of Plants
- Small Plant Colony

Overview Map

Little Saint Germain

Vilas County

Late-Season 2024 EWM Survey Results

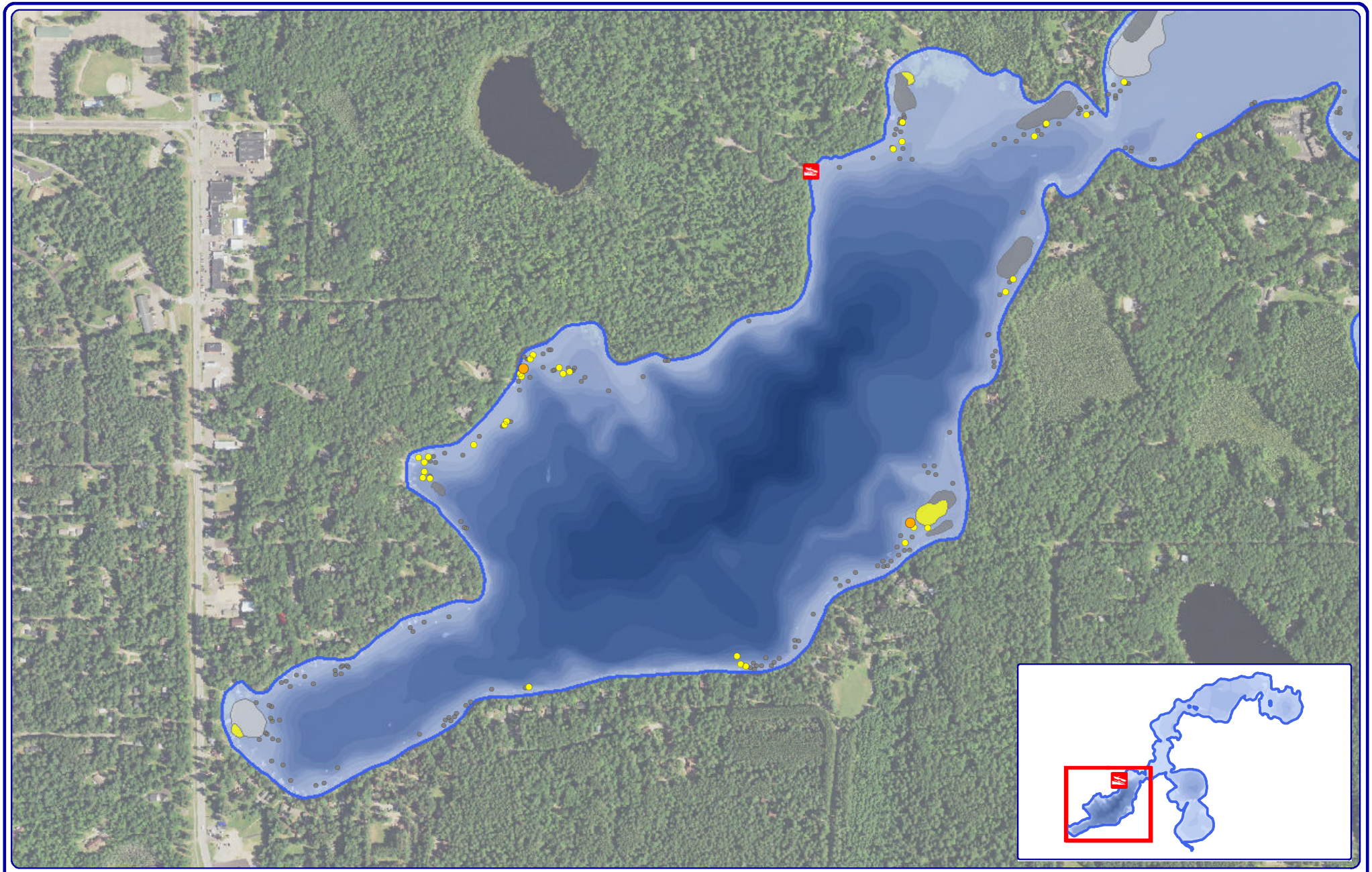

N
W E
S

800
Feet

Onterra LLC
Lake Management Planning
815 Prosper Road
De Pere, WI 54115
920.338.8860
www.onterra-eco.com

Sources:
Orthophoto: NAIP, 2022
Bathymetry: Digitized by Onterra
Aquatic Plant Survey: Onterra, 2024
Map Date: October 11, 2024 -RMF

Project Location in Wisconsin

Legend

EWM Survey Results (August 7-8, 2024)

- Highly Scattered
- Scattered
- Dominant
- Highly Dominant
- Surface Matting
- Single or Few Plants
- Clump of Plants
- Small Plant Colony

Map Inset 1 of 4

West Bay

Vilas County, Wisconsin

Late-Season 2024 EWM Survey Results

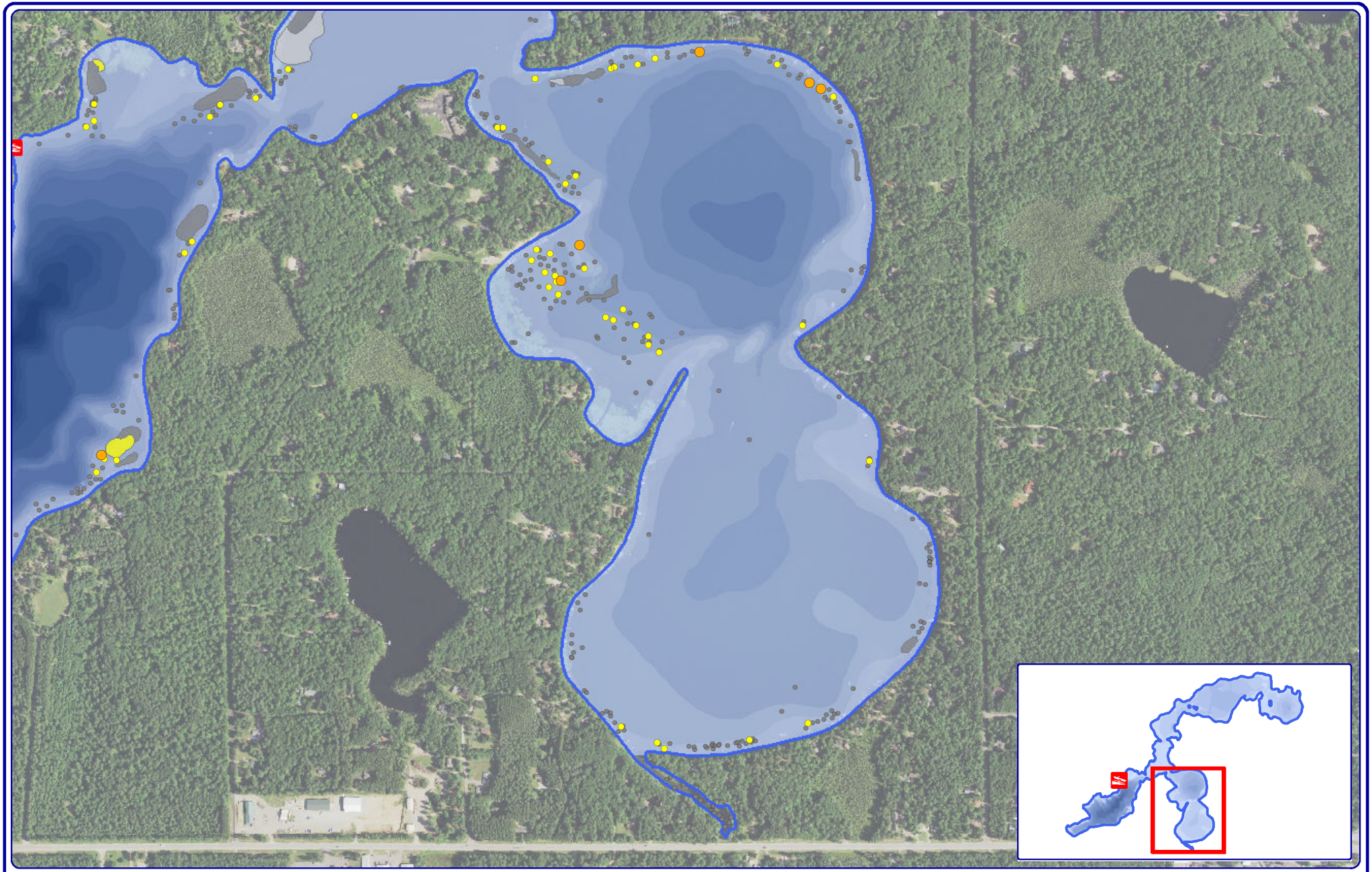

N
W E
S

800
Feet

Onterra LLC
Lake Management Planning
815 Prosper Road
De Pere, WI 54115
920.338.8860
www.onterra-eco.com

Sources:
Orthophoto: NAIP, 2022
Bathymetry: Digitized by Onterra
Aquatic Plant Survey: Onterra, 2024
Map Date: October 11, 2024 -RMF

Project Location in Wisconsin

Legend

EWM Survey Results (August 7-8, 2024)

- Highly Scattered
- Scattered
- Dominant
- Highly Dominant
- Surface Matting
- Single or Few Plants
- Clump of Plants
- Small Plant Colony

Map Inset 2 of 4

South Bay

Vilas County, Wisconsin

Late-Season 2024 EWM Survey Results

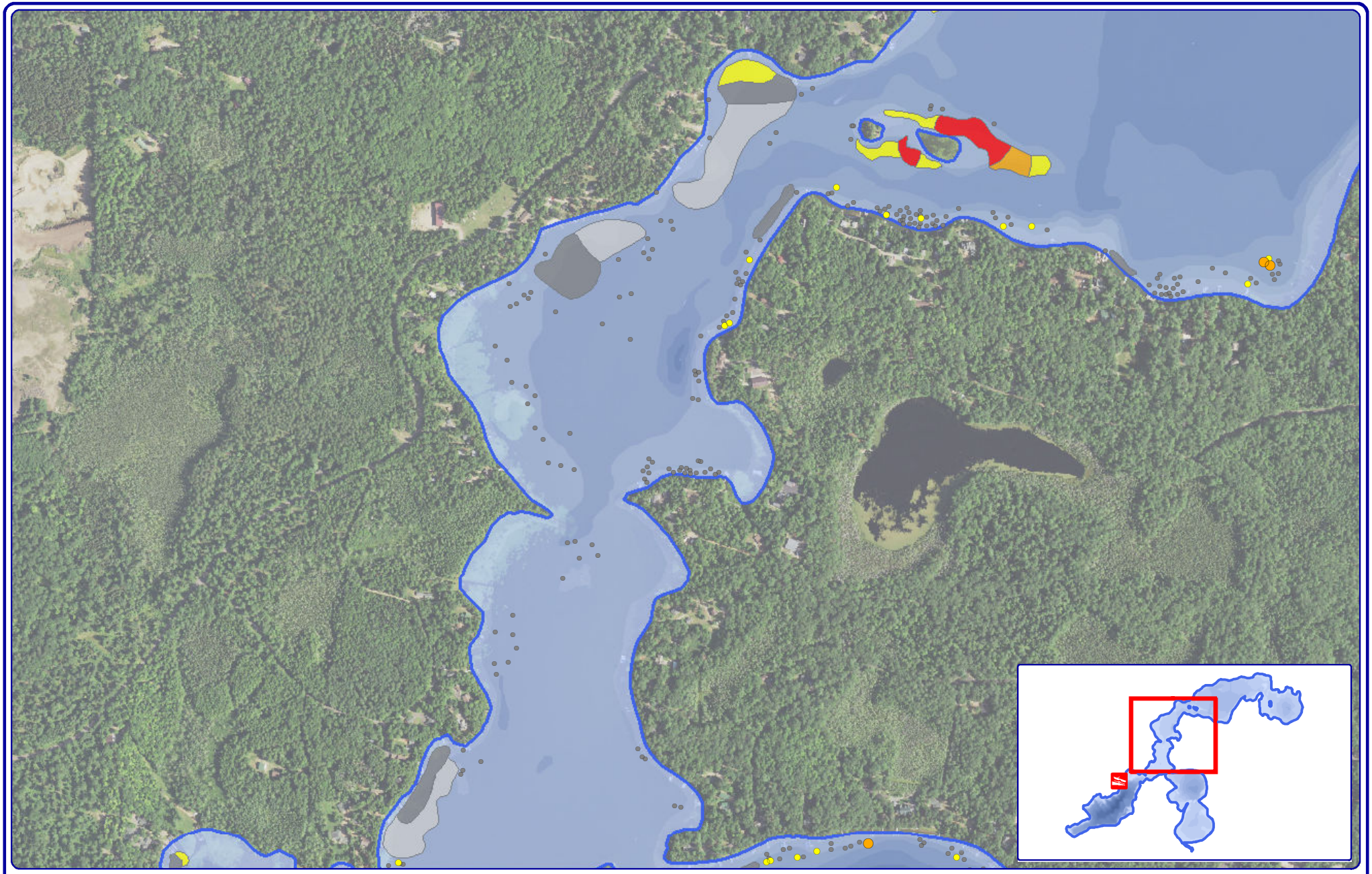

N
W E
S

800
Feet

Onterra LLC
Lake Management Planning
815 Prosper Road
De Pere, WI 54115
920.338.8860
www.onterra-eco.com

Sources:
Orthophoto: NAIP, 2022
Bathymetry: Digitized by Onterra
Aquatic Plant Survey: Onterra, 2024
Map Date: October 11, 2024 -RMF

Project Location in Wisconsin

Legend

EWM Survey Results (August 7-8, 2024)

- Highly Scattered
- Scattered
- Dominant
- Highly Dominant
- Surface Matting
- Single or Few Plants
- Clump of Plants
- Small Plant Colony

Map Inset 3 of 4

No Fish Bay

Vilas County, Wisconsin

Late-Season 2024 EWM Survey Results

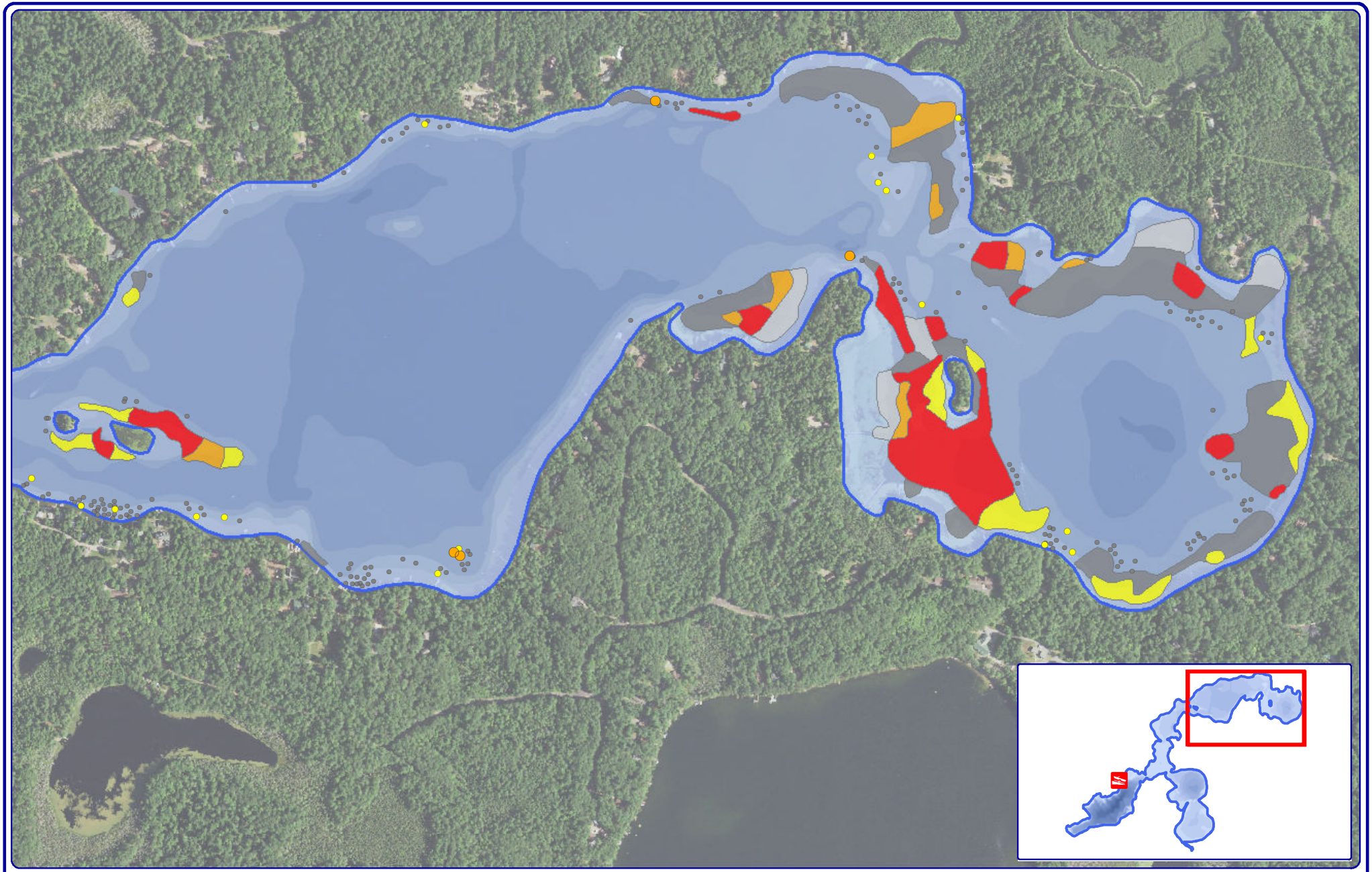

N
W E
S

800
Feet

Onterra LLC
Lake Management Planning
815 Prosper Road
De Pere, WI 54115
920.338.8860
www.onterra-eco.com

Sources:
Orthophoto: NAIP, 2022
Bathymetry: Digitized by Onterra
Aquatic Plant Survey: Onterra, 2024
Map Date: October 11, 2024 -RMF

Project Location in Wisconsin

Legend

EWM Survey Results (August 7-8, 2024)

- Highly Scattered
- Scattered
- Dominant
- Highly Dominant
- Surface Matting
- Single or Few Plants
- Clump of Plants
- Small Plant Colony

Map Inset 4 of 4

Lower and Upper East Bay
Vilas County, Wisconsin

Late-Season 2024
EWM Survey Results